

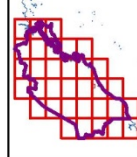


Document Path: \\atllip\NTClaims\CLAIMMAP\Q001_29\Port Curtis Coral Coast\Determination_Map_2017\WXD\Q001_29_PCCC_ASP_Determination_Mapbook_V2.mxd

NATIVE TITLE DETERMINATION	
LEGEND	<p style="text-align: center;">QUD6026/2001 Bailai, Gurang, Gooreng Gooreng, Taribelang Bunda Claim (QC2001/029) Sheet 113 of 219</p> <p><small>Compilation: Land Tenure Information obtained from the Digital Cadastral Data Base (July 2014), Department of Natural Resources & Mines, Brisbane. The Land Registry in the Department of Natural Resources & Mines should be consulted for verification of tenures.</small></p> <p><small>Feature names shown on this map have been obtained from available information. It is possible that errors and omissions may exist. While every care is taken to ensure the accuracy of this data, the Department of Natural Resources & Mines, and/or contributors to this publication, makes no representations or warranties about its accuracy, reliability, completeness or suitability for any particular purpose and disclaims all responsibility and all liability (including without limitation, liability in negligence) for all injuries, expenses, losses, damages (including indirect or consequential damage) and costs which might be incurred as a result of the data being inaccurate or incomplete in any way or for any reason.</small></p> <p><small>Copyright protects this publication. Except for purposes permitted by the Copyright Act 1968, reproduction by any means (photocopying, electronic, mechanical, recording or otherwise) is prohibited without the prior written permission of the Department of Natural Resources & Mines.</small></p> <p><small>All enquiries: The Manager, Client Mapping Services, Department of Natural Resources and Mines, GPO Box 2454, Brisbane, QLD 4001.</small></p> <p style="text-align: center;"><small>Produced by the Department of Natural Resources and Mines. © The State Of Queensland (Department of Natural Resources and Mines) August 2017.</small></p>
<ul style="list-style-type: none"> Non-exclusive areas External boundary DCDB Local Government Area boundaries 	 <p style="text-align: center;">1:20,000</p>  <p style="text-align: center;"><small>Kilometres</small></p> <p style="text-align: center;"><small>Map Projection: GCS GDA 1994</small></p>  <p style="text-align: center;">SHEET KEY</p>



Document Path: \\atllip\NT\Claims\CLAIMMAP\Q001_29\Port Curtis Coral Coast\Determination_Map_2017\WXD\Q001_29_PCCC_ASP_Determination_Mapbook_V2.mxd

NATIVE TITLE DETERMINATION


QUD6026/2001 Bailai, Gurang, Gooreng Gooreng, Taribelang Bunda Claim (QC2001/029) Sheet 114 of 219

LEGEND

- Non-exclusive areas
- External boundary
- DCDB
- Local Government Area boundaries

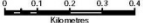
Compilation: Land Tenure Information obtained from the Digital Cadastral Data Base (July 2014), Department of Natural Resources & Mines, Brisbane.
 The Land Registry in the Department of Natural Resources & Mines should be consulted for verification of tenures.
 Feature names shown on this map have been obtained from available information. It is possible that errors and omissions may exist. While every care is taken to ensure the accuracy of this data, the Department of Natural Resources & Mines, and/or contributors to this publication, makes no representations or warranties about the accuracy, reliability, completeness or suitability for any particular purpose and disclaims all responsibility and all liability (including without limitation, liability in negligence) for all injuries, expenses, losses, damages (including indirect or consequential damages) and costs which might be incurred as a result of the data being inaccurate or incomplete in any way or for any reason.
 Copyright protects this publication. Except for purposes permitted by the Copyright Act 1968, reproduction by any means (photocopying, electronic, mechanical, recording or otherwise) is prohibited without the prior written permission of the Department of Natural Resources & Mines.
 All enquiries: The Manager, Client Mapping Services, Department of Natural Resources and Mines, GPO Box 2454, Brisbane, QLD 4001.

Produced by the Department of Natural Resources and Mines. © The State Of Queensland (Department of Natural Resources and Mines) August 2017.

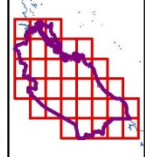


1:12,500

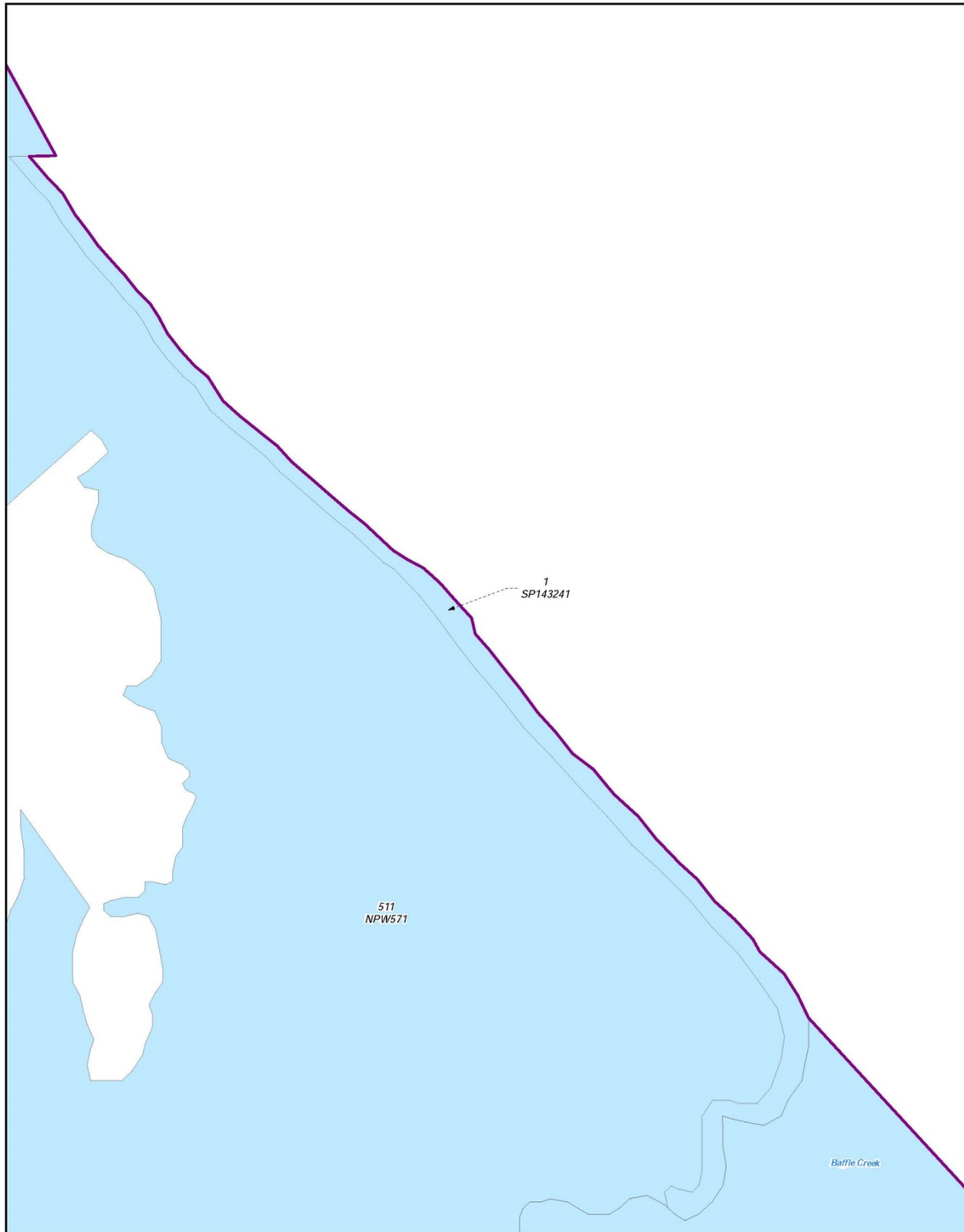
Map Projection: GCS GDA 1994




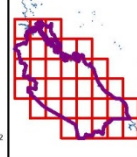





Kilometres

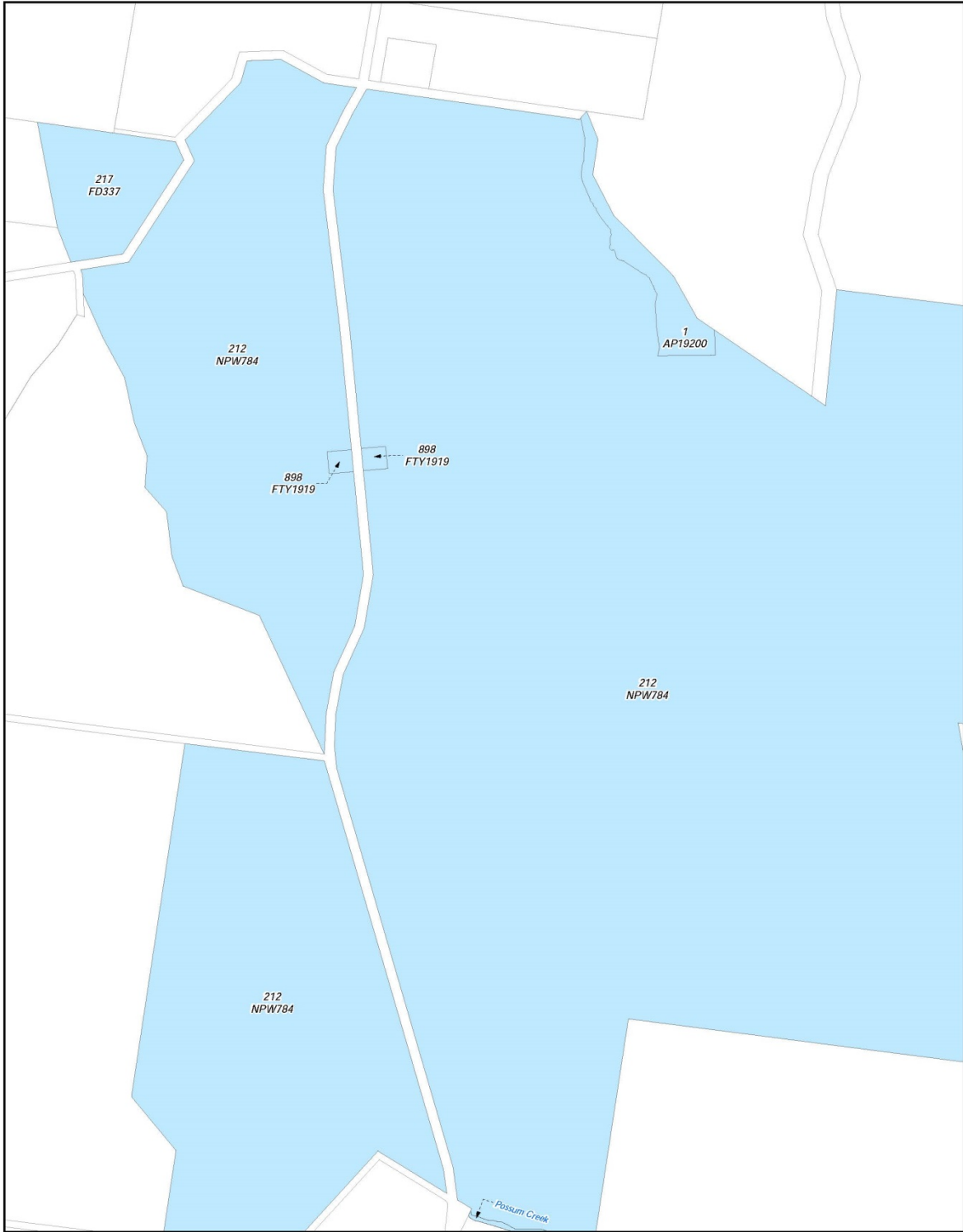


SHEET KEY



Document Path: \\atllip\NTClaims\CLAIMAP\Q001_29\Port Curtis Coral Coast\Determination_Map_2017\WXD\Q001_29_PCCC_ASP_Determination_Mapbook_V2.mxd

LEGEND		NATIVE TITLE DETERMINATION	QUD6026/2001 Bailai, Gurang, Gooreng Gooreng, Taribelang Bunda Claim (QC2001/029) Sheet 115 of 219	 Queensland Government	 SHEET KEY
	Non-exclusive areas	Compilation: Land Tenure Information obtained from the Digital Cadastral Data Base (July 2014), Department of Natural Resources & Mines, Brisbane. The Land Registry in the Department of Natural Resources & Mines should be consulted for verification of tenures.			
	External boundary	Feature names shown on this map have been obtained from available information. It is possible that errors and omissions may exist. While every care is taken to ensure the accuracy of this data, the Department of Natural Resources & Mines, and/or contributors to this publication, makes no representations or warranties about its accuracy, reliability, completeness or suitability for any particular purpose and disclaims all responsibility and all liability (including without limitation, liability in negligence) for all injuries, expenses, losses, damages (including indirect or consequential damages) and costs which might be incurred as a result of the data being inaccurate or incomplete in any way or for any reason.			
	DCDB	Copyright protects this publication. Except for purposes permitted by the Copyright Act 1968, reproduction by any means (photocopying, electronic, mechanical, recording or otherwise) is prohibited without the prior written permission of the Department of Natural Resources & Mines.			
	Local Government Area boundaries	All enquiries: The Manager, Client Mapping Services, Department of Natural Resources and Mines, GPO Box 2454, Brisbane, QLD 4001.			
		Produced by the Department of Natural Resources and Mines. © The State Of Queensland (Department of Natural Resources and Mines) August 2017.	1:6,750  Kilometers Map Projection: GCS GDA 1994		



Document Path: \\atllip\NT\Claims\CLAIMMAP\Q001_29\Port Curtis Coral Coast\Determinatn_Map_2017\WXDIQ001_29_PCCC_ASP_Determination_Mapbook_V2.mxd

NATIVE TITLE DETERMINATION

QUD6026/2001 Bailai, Gurang, Gooreng Gooreng, Taribelang Bunda Claim (QC2001/029) Sheet 116 of 219

LEGEND

- Non-exclusive areas
- External boundary
- DCDB
- Local Government Area boundaries


Compilation: Land Tenure Information obtained from the Digital Cadastral Data Base (July 2014), Department of Natural Resources & Mines, Brisbane.
 The Land Registry in the Department of Natural Resources & Mines should be consulted for verification of tenures.

Feature names shown on this map have been obtained from available information. It is possible that errors and omissions may exist. While every care is taken to ensure the accuracy of this data, the Department of Natural Resources & Mines, and/or contributors to this publication, makes no representations or warranties about the accuracy, reliability, completeness or suitability for any particular purpose and disclaims all responsibility and all liability (including without limitation, liability in negligence) for all injuries, expenses, losses, damages (including indirect or consequential damages) and costs which might be incurred as a result of the data being inaccurate or incomplete in any way or for any reason.


Copyright protects this publication. Except for purposes permitted by the Copyright Act 1968, reproduction by any means (photocopying, electronic, mechanical, recording or otherwise) is prohibited without the prior written permission of the Department of Natural Resources & Mines.

All enquiries: The Manager, Client Mapping Services, Department of Natural Resources and Mines, GPO Box 2454, Brisbane, QLD 4001.


Produced by the Department of Natural Resources and Mines. © The State Of Queensland (Department of Natural Resources and Mines) August 2017.

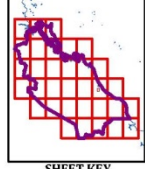


1:15,000

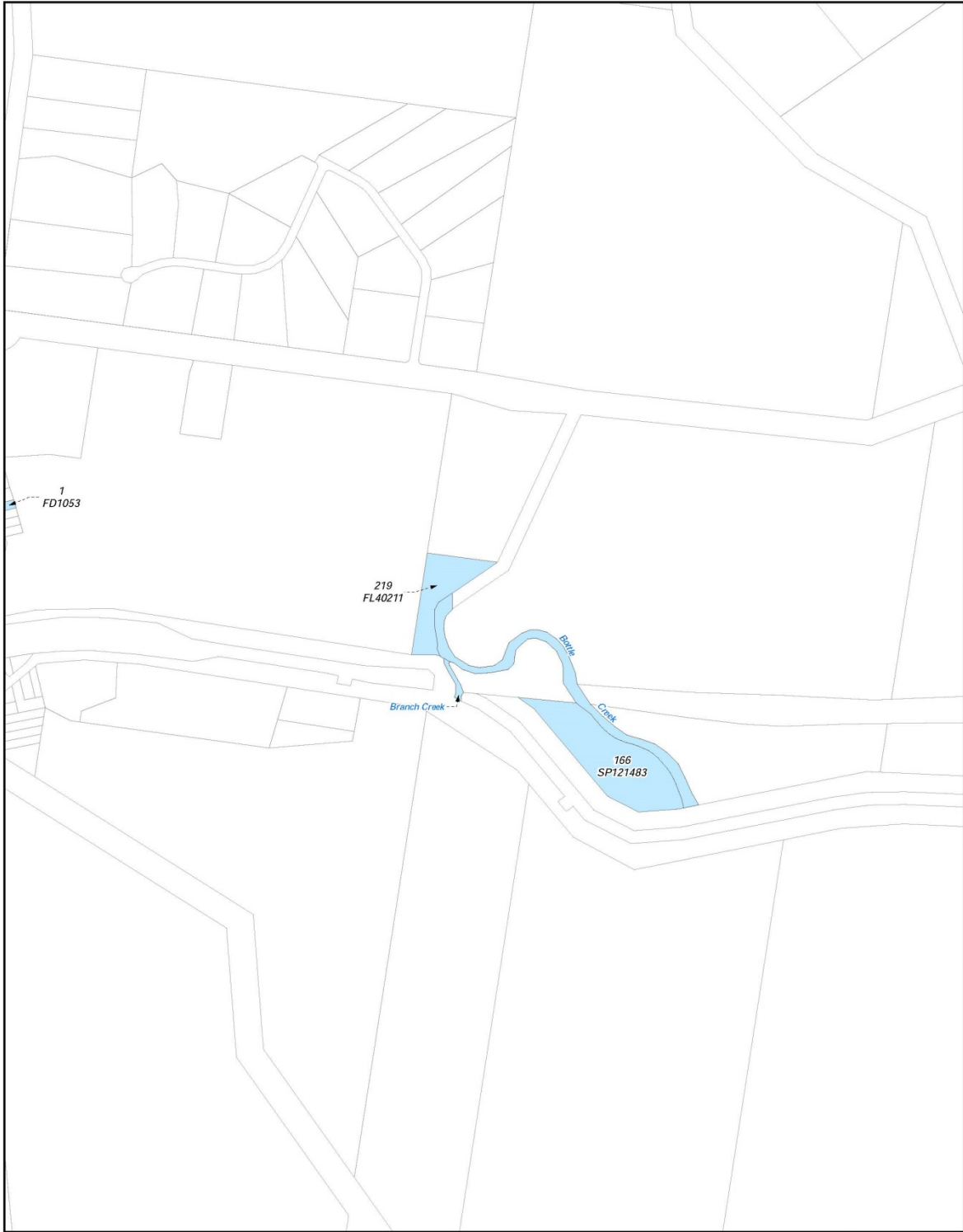


Kilometres



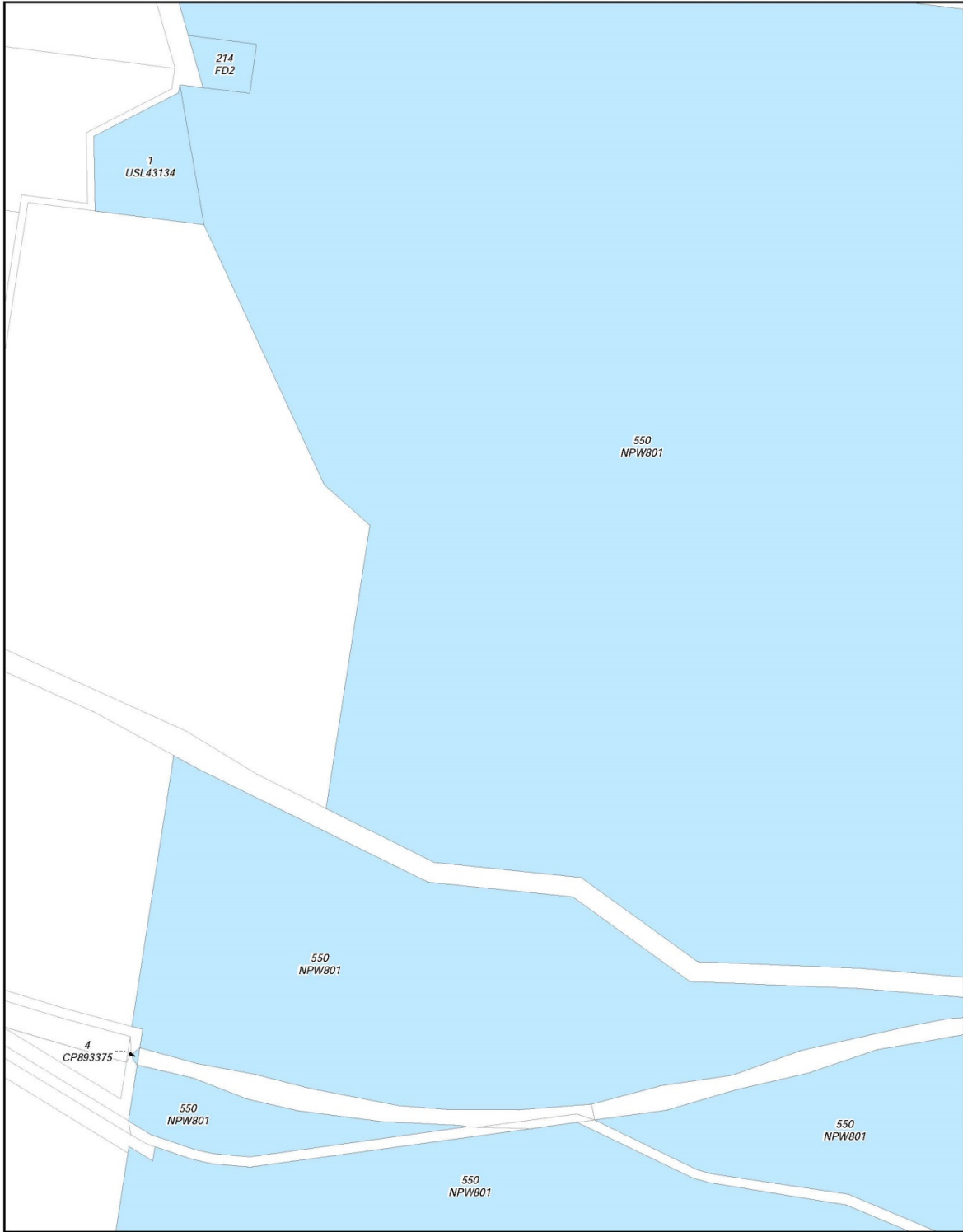


SHEET KEY



Document Path: \\atllip\NTClaims\CLAIMMAP\Q001_29\Port Curtis Coral Coast\Determination_Map_2017\WXD\Q001_29_PCCC_ASP_Determination_Mapbook_V2.mxd

NATIVE TITLE DETERMINATION		 1:8,000 <small>Kilometers</small> <small>Map Projection: GCS GDA 1994</small>	 SHEET KEY
LEGEND <ul style="list-style-type: none"> Non-exclusive areas External boundary DCDB Local Government Area boundaries 	<p style="margin: 0;">QUD6026/2001 Bailai, Gurang, Gooreng Gooreng, Taribelang Bunda Claim (QC2001/029) Sheet 117 of 219</p> <p style="font-size: 8px; margin: 0;"> Compilation: Land Tenure Information obtained from the Digital Cadastral Data Base (July 2014), Department of Natural Resources & Mines, Brisbane. The Land Registry in the Department of Natural Resources & Mines should be consulted for verification of tenures. </p> <p style="font-size: 8px; margin: 0;"> Feature names shown on this map have been obtained from available information. It is possible that errors and omissions may exist. While every care is taken to ensure the accuracy of this data, the Department of Natural Resources & Mines, and/or contributors to this publication, makes no representations or warranties about the accuracy, reliability, completeness or suitability for any particular purpose and disclaims all responsibility and all liability (including without limitation, liability in negligence) for all injuries, expenses, losses, damages (including indirect or consequential damages) and costs which might be incurred as a result of the data being inaccurate or incomplete in any way or for any reason. </p> <p style="font-size: 8px; margin: 0;"> Copyright protects this publication. Except for purposes permitted by the Copyright Act 1968, reproduction by any means (photocopying, electronic, mechanical, recording or otherwise) is prohibited without the prior written permission of the Department of Natural Resources & Mines. </p> <p style="font-size: 8px; margin: 0;"> All enquiries: The Manager, Client Mapping Services, Department of Natural Resources and Mines, GPO Box 2454, Brisbane, QLD 4001. </p> <p style="font-size: 8px; margin: 0;"> Produced by the Department of Natural Resources and Mines. © The State Of Queensland (Department of Natural Resources and Mines) August 2017. </p>		



Document Path: \\atblip\NTClaims\CLAIMMAP\Q001_29\Port Curtis Coral Coast\Determination_Map_2017\WXD\Q001_29_PCCC_ASP_Determination_Mapbook_V2.mxd

NATIVE TITLE DETERMINATION

QUD6026/2001 Bailal, Gurang, Gooreng Gooreng, Taribelang Bunda Claim (QC2001/029) Sheet 118 of 219

LEGEND

- Non-exclusive areas
- External boundary
- DCDB
- Local Government Area boundaries


Compilation: Land Tenure Information obtained from the Digital Cadastral Data Base (July 2014), Department of Natural Resources & Mines, Brisbane. The Land Registry in the Department of Natural Resources & Mines should be consulted for verification of tenures.

Feature names shown on this map have been obtained from available information. It is possible that errors and omissions may exist. While every care is taken to ensure the accuracy of this data, the Department of Natural Resources & Mines, and/or contributors to this publication, makes no representations or warranties about its accuracy, reliability, completeness or suitability for any particular purpose and disclaims all responsibility and all liability (including, without limitation, liability in negligence) for all injuries, expenses, losses, damages (including indirect or consequential damage) and costs which might be incurred as a result of the data being inaccurate or incomplete in any way or for any reason.


Copyright protects this publication. Except for purposes permitted by the Copyright Act 1968, reproduction by any means (photocopying, electronic, mechanical, recording or otherwise) is prohibited without the prior written permission of the Department of Natural Resources & Mines.

All enquiries: The Manager, Client Mapping Services, Department of Natural Resources and Mines, GPO Box 2454, Brisbane, QLD 4001.

Produced by the Department of Natural Resources and Mines. © The State Of Queensland (Department of Natural Resources and Mines) August 2017.

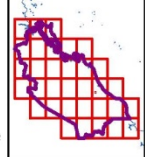


1:10,000



Kilometres

Map Projection: GCS GDA 1994



SHEET KEY



Document Path: \\atb\lp\NTClaims\CLAIMAP\Q001_29\Port Curtis Coral Coast\Determination_Map_2017\WXD\Q001_29_PCCC_ASP_Determination_Mapbook_V2.mxd

NATIVE TITLE DETERMINATION

QUD6026/2001 Bailai, Gurang, Gooreng Gooreng, Taribelang Bunda Claim (QC2001/029) Sheet 119 of 219

LEGEND

- Non-exclusive areas
- External boundary
- DCDB
- Local Government Area boundaries


Compilation: Land Tenure Information obtained from the Digital Cadastral Data Base (July 2014), Department of Natural Resources & Mines, Brisbane.
 The Land Registry in the Department of Natural Resources & Mines should be consulted for verification of tenures.

Feature names shown on this map have been obtained from available information. It is possible that errors and omissions may exist. While every care is taken to ensure the accuracy of this data, the Department of Natural Resources & Mines, and/or contributors to this publication, make no representations or warranties about the accuracy, reliability, completeness or suitability for any particular purpose and disclaims all responsibility and all liability (including without limitation, liability in negligence) for all injuries, expenses, losses, damages (including indirect or consequential damages) and costs which might be incurred as a result of the data being inaccurate or incomplete in any way or for any reason.


Copyright protects this publication. Except for purposes permitted by the Copyright Act 1968, reproduction by any means (photocopying, electronic, mechanical, recording or otherwise) is prohibited without the prior written permission of the Department of Natural Resources & Mines.

All enquiries: The Manager, Client Mapping Services, Department of Natural Resources and Mines, GPO Box 2454, Brisbane, QLD 4001.

Produced by the Department of Natural Resources and Mines. © The State Of Queensland (Department of Natural Resources and Mines) August 2017.

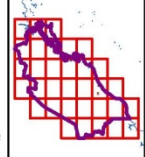


1:10,000

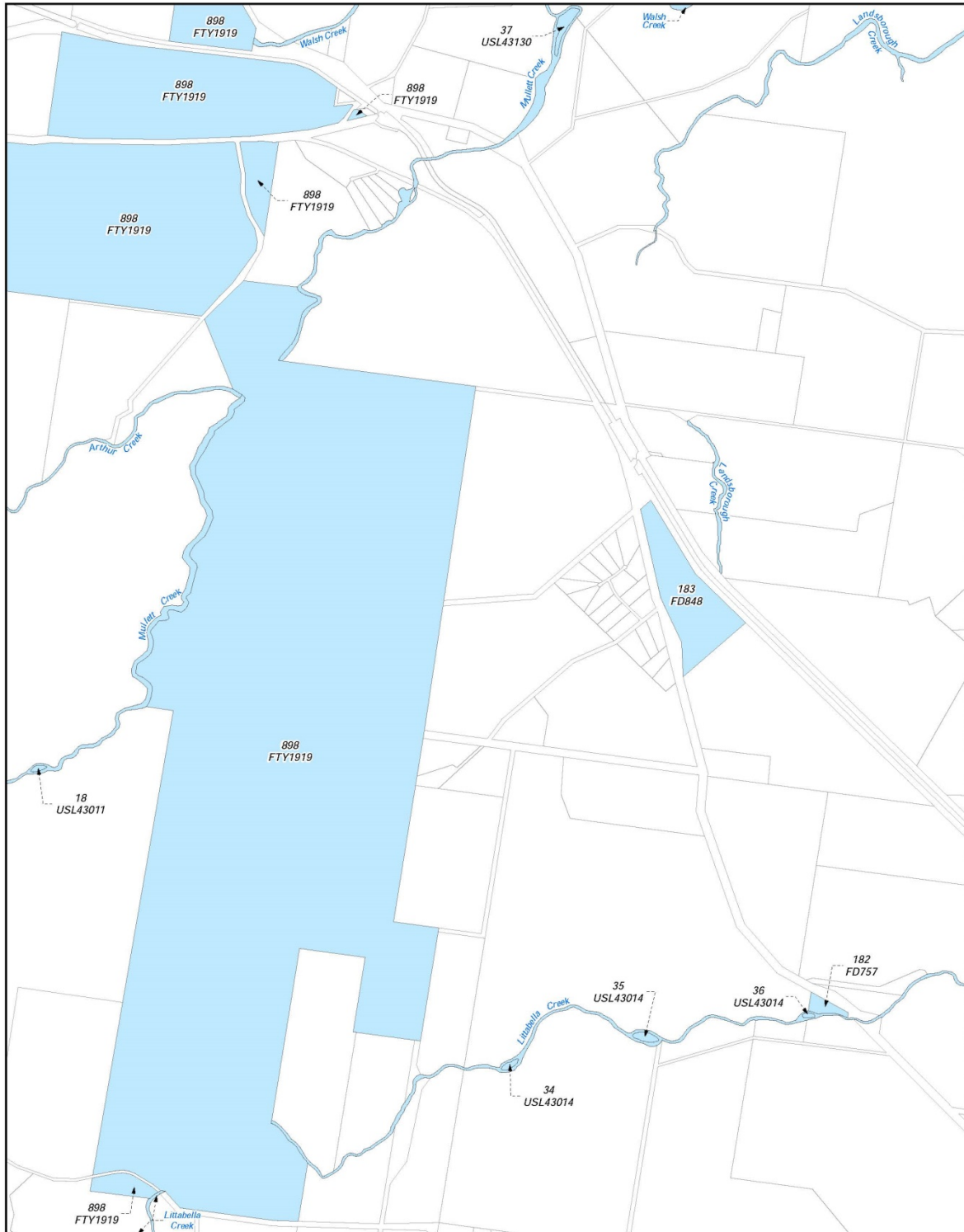


Kilometres

Map Projection: GCS GDA 1994



SHEET KEY



Document Path: \\atb\p\NTClaims\CLAIMAP\Q001_29\Port Curtis Coral Coast\Determination_Map_2017\WXD\Q001_29_PCCC_ASP_Determination_Mapbook_V2.mxd

NATIVE TITLE DETERMINATION

QUD6026/2001 Bailai, Gurang, Gooreng Gooreng, Taribelang Bunda Claim (QC2001/029) Sheet 120 of 219

LEGEND

- Non-exclusive areas
- External boundary
- DCDB
- Local Government Area boundaries


Compilation: Land Tenure Information obtained from the Digital Cadastral Data Base (July 2014), Department of Natural Resources & Mines, Brisbane. The Land Registry in the Department of Natural Resources & Mines should be consulted for verification of tenures.

Feature names shown on this map have been obtained from available information. It is possible that errors and omissions may exist. While every care is taken to ensure the accuracy of this data, the Department of Natural Resources & Mines, and/or contributors to this publication, makes no representations or warranties about the accuracy, reliability, completeness or suitability for any particular purpose and disclaims all responsibility and all liability (including without limitation, liability in negligence) for all injuries, expenses, losses, damages (including indirect or consequential damages) and costs which might be incurred as a result of the data being inaccurate or incomplete in any way or for any reason.


Copyright protects this publication. Except for purposes permitted by the Copyright Act 1968, reproduction by any means (photocopying, electronic, mechanical, recording or otherwise) is prohibited without the prior written permission of the Department of Natural Resources & Mines.

All enquiries: The Manager, Client Mapping Services, Department of Natural Resources and Mines, GPO Box 2454, Brisbane, QLD 4001.

Produced by the Department of Natural Resources and Mines. © The State Of Queensland (Department of Natural Resources and Mines) August 2017.

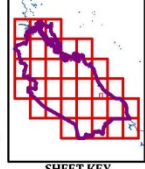


1:25,000



Kilometres

Map Projection: GCS GDA 1994



SHEET KEY



Document Path: \\atllip\NT\Claims\CLAIMAP\Q001_29\Port Curtis Coral Coast\Determination_Map_2017\MXD\Q001_29_PCCC_ASP_Determination_Mapbook_V2.mxd

NATIVE TITLE DETERMINATION

QUD6026/2001 Bailai, Gurang, Gooreng Gooreng, Taribelang Bunda Claim (QC2001/029) Sheet 121 of 219

LEGEND

- Non-exclusive areas
- External boundary
- DCDB
- Local Government Area boundaries


Compilation: Land Tenure Information obtained from the Digital Cadastral Data Base (July 2014), Department of Natural Resources & Mines, Brisbane. The Land Registry in the Department of Natural Resources & Mines should be consulted for verification of tenures.

Feature names shown on this map have been obtained from available information. It is possible that errors and omissions may exist. While every care is taken to ensure the accuracy of this data, the Department of Natural Resources & Mines, and/or contributors to this publication, makes no representations or warranties about its accuracy, reliability, completeness or suitability for any particular purpose and disclaims all responsibility and all liability (including without limitation, liability in negligence) for all injuries, expenses, losses, damages (including indirect or consequential damages) and costs which might be incurred as a result of the data being inaccurate or incomplete in any way or for any reason.


Copyright protects this publication. Except for purposes permitted by the Copyright Act 1968, reproduction by any means (photocopying, electronic, mechanical, recording or otherwise) is prohibited without the prior written permission of the Department of Natural Resources & Mines.

All enquiries: The Manager, Client Mapping Services, Department of Natural Resources and Mines, GPO Box 2454, Brisbane, QLD 4001.

Produced by the Department of Natural Resources and Mines. © The State Of Queensland (Department of Natural Resources and Mines) August 2017.

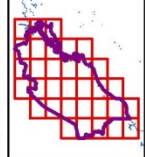


1:12,500

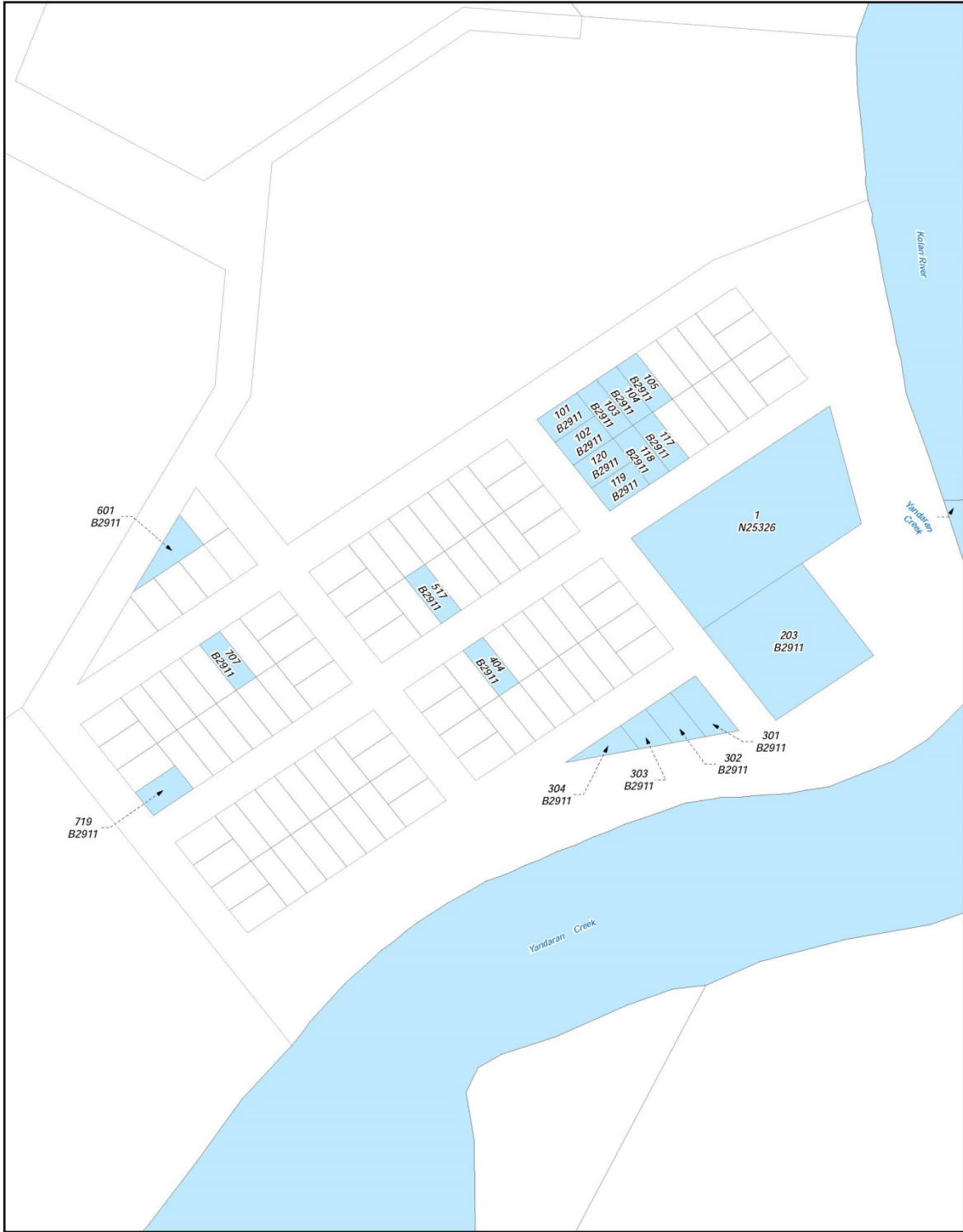


Kilometres

Map Projection: GCS GDA 1994



SHEET KEY



Document Path: \\atllip\NTClaims\CLAIMMAP\Q001_29\Port Curtis Coral Coast\Determination_Map_2017\MXD\Q001_29_PCCC_ASP_Determination_Mapbook_V2.mxd

NATIVE TITLE DETERMINATION

QUD6026/2001 Bailai, Gurang, Gooreng Gooreng, Taribelang Bunda Claim (QC2001/029) Sheet 122 of 219

LEGEND

- Non-exclusive areas
- External boundary
- DCDB
- Local Government Area boundaries


Compilation: Land Tenure Information obtained from the Digital Cadastral Data Base (July 2016), Department of Natural Resources & Mines, Brisbane.
 The Land Registry in the Department of Natural Resources & Mines should be consulted for verification of tenures.

Feature names shown on this map have been obtained from available information. It is possible that errors and omissions may exist. While every care is taken to ensure the accuracy of this data, the Department of Natural Resources & Mines, and/or contributors to this publication, makes no representations or warranties about its accuracy, reliability, completeness or suitability for any particular purpose and disclaims all responsibility and all liability (including, without limitation, liability in negligence) for all injuries, expenses, losses, damages (including indirect or consequential damages) and costs which might be incurred as a result of the data being inaccurate or incomplete in any way or for any reason.

Copyright protects this publication. Except for purposes permitted by the Copyright Act 1968, reproduction by any means (photocopying, electronic, mechanical, recording or otherwise) is prohibited without the prior written permission of the Department of Natural Resources & Mines.

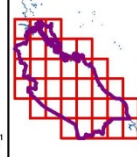
All enquiries: The Manager, Client Mapping Services, Department of Natural Resources and Mines, GPO Box 2454, Brisbane, QLD 4001.

Produced by the Department of Natural Resources and Mines. © The State Of Queensland (Department of Natural Resources and Mines) August 2017.

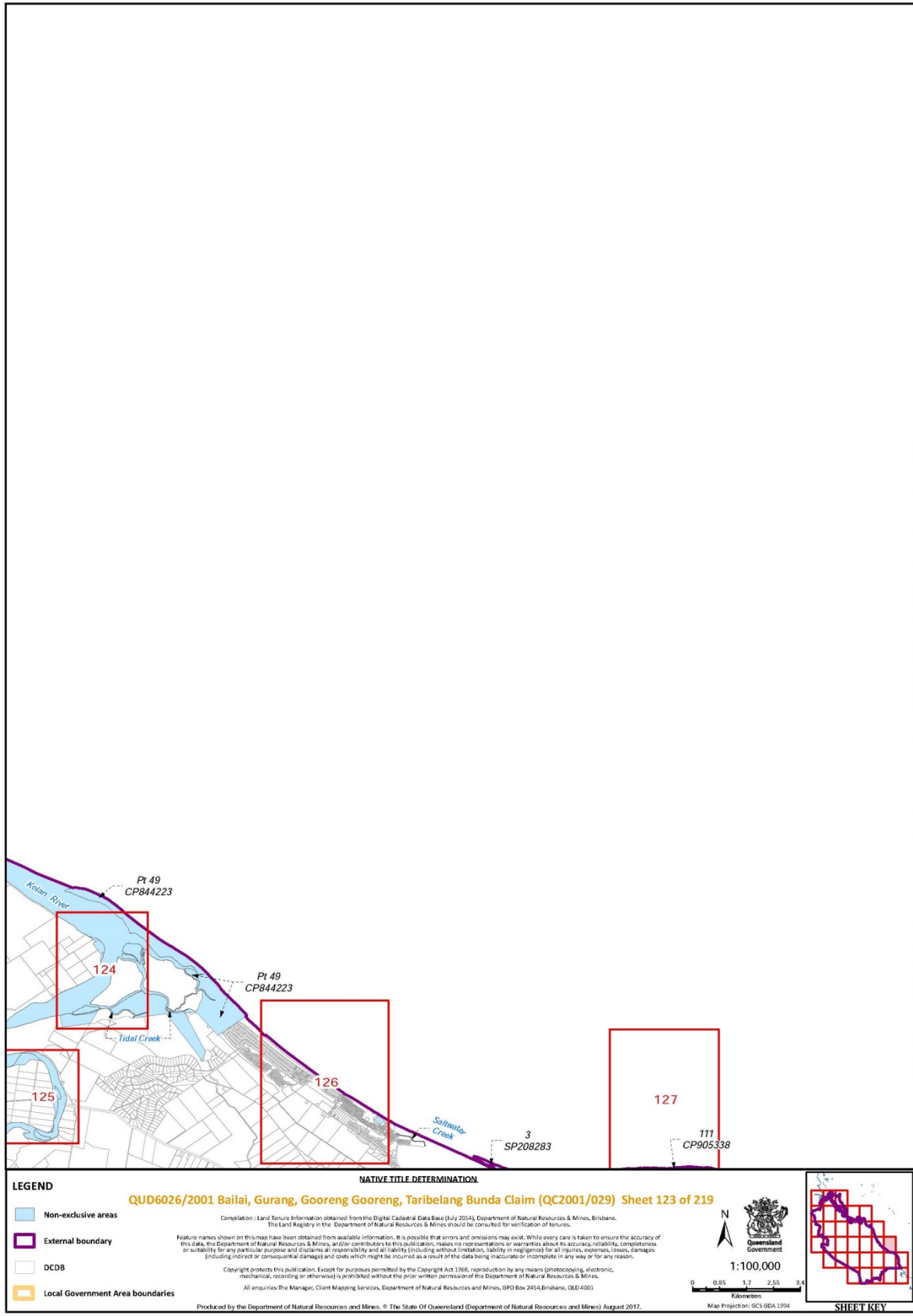


1:3,000

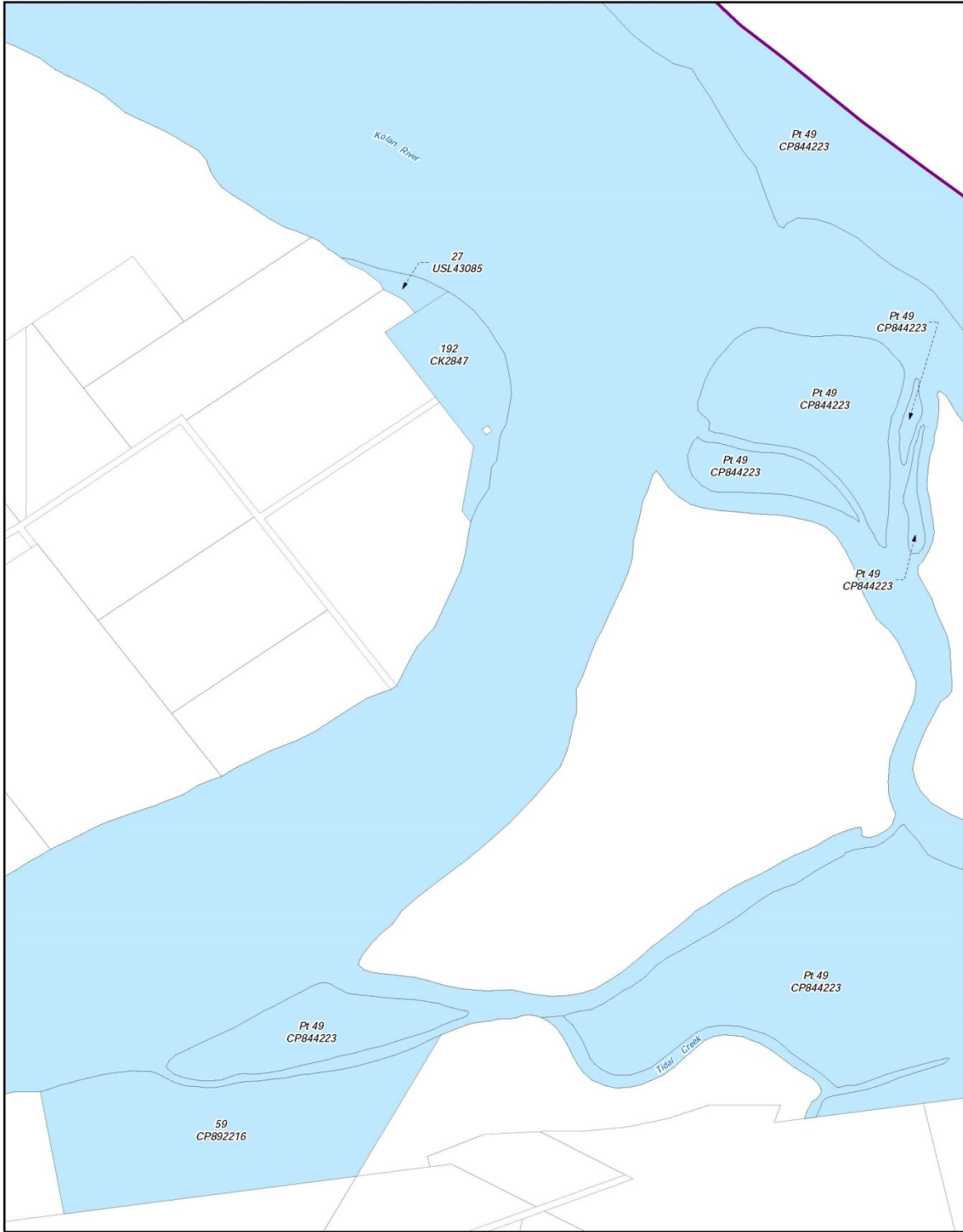
0 0.025 0.05 0.075 0.1
 Kilometres
 Map Projection: GCS_GDA_1994



SHEET KEY



Document Path: \\atb\lp\NTClaims\CLAIMAP\Q001_29\Port Curtis Coral Coast\Determination_Map_2017\WXD\Q001_29_PCCC_ASP_Determination_Mapbook_V2.mxd



Document Path: \\atllip\NTClaims\CLAIMMAP\Q001_29\Port Curtis Coral Coast\Determination_Map_2017\MMXD\Q001_29_PCCC_ASP_Determination_Mapbook_V2.mxd

LEGEND	
	Non-exclusive areas
	External boundary
	DCDB
	Local Government Area boundaries

NATIVE TITLE DETERMINATION

QUD6026/2001 Bailai, Gurang, Gooreng Gooreng, Taribelang Bunda Claim (QC2001/029) Sheet 124 of 219

Compilation: Land Tenure Information obtained from the Digital Cadastral Data Base (July 2014), Department of Natural Resources & Mines, Brisbane.
 The Land Registry in the Department of Natural Resources & Mines should be consulted for verification of tenures.

Feature names shown on this map have been obtained from available information. It is possible that errors and omissions may exist. While every care is taken to ensure the accuracy of this data, the Department of Natural Resources & Mines, and/or contributors to this publication, makes no representations or warranties about the accuracy, reliability, completeness or suitability for any particular purpose and disclaims all responsibility and all liability (including without limitation, liability in negligence) for all injuries, expenses, losses, damages (including indirect or consequential damages) and costs which might be incurred as a result of the data being inaccurate or incomplete in any way or for any reason.

Copyright protects this publication. Except for purposes permitted by the Copyright Act 1968, reproduction by any means (photocopying, electronic, mechanical, recording or otherwise) is prohibited without the prior written permission of the Department of Natural Resources & Mines.

All enquiries: The Manager, Client Mapping Services, Department of Natural Resources and Mines, GPO Box 2454, Brisbane, QLD 4001.

Produced by the Department of Natural Resources and Mines. © The State Of Queensland (Department of Natural Resources and Mines) August 2017.

1:10,000

Map Projection: GCS GDA 1994

SHEET KEY



Document Path: \\atllip\NT\Claims\CLAIMMAP\Q001_29\Port Curtis Coral Coast\Determinations_Map_2017\MMXD\Q001_29_PCCC_ASP_Determination_Mapbook_V2.mxd

NATIVE TITLE DETERMINATION

QUD6026/2001 Bailai, Gurang, Gooreng Gooreng, Taribelang Bunda Claim (QC2001/029) Sheet 125 of 219

LEGEND

- Non-exclusive areas
- External boundary
- DCDB
- Local Government Area boundaries


Compilation: Land Tenure Information obtained from the Digital Cadastral Data Base (July 2014), Department of Natural Resources & Mines, Brisbane. The Land Registry in the Department of Natural Resources & Mines should be consulted for verification of tenures.

Feature names shown on this map have been obtained from available information. It is possible that errors and omissions may exist. While every care is taken to ensure the accuracy of this data, the Department of Natural Resources & Mines, and/or contributors to this publication, makes no representations or warranties about the accuracy, reliability, completeness or suitability for any particular purpose and disclaims all responsibility and all liability (including without limitation, liability in negligence) for all injuries, expenses, losses, damages (including indirect or consequential damages) and costs which might be incurred as a result of the data being inaccurate or incomplete in any way or for any reason.


Copyright protects this publication. Except for purposes permitted by the Copyright Act 1968, reproduction by any means (photocopying, electronic, mechanical, recording or otherwise) is prohibited without the prior written permission of the Department of Natural Resources & Mines.

All enquiries: The Manager, Client Mapping Services, Department of Natural Resources and Mines, GPO Box 2454, Brisbane, QLD 4001.

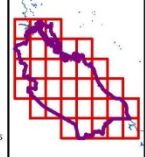
Produced by the Department of Natural Resources and Mines. © The State Of Queensland (Department of Natural Resources and Mines) August 2017.



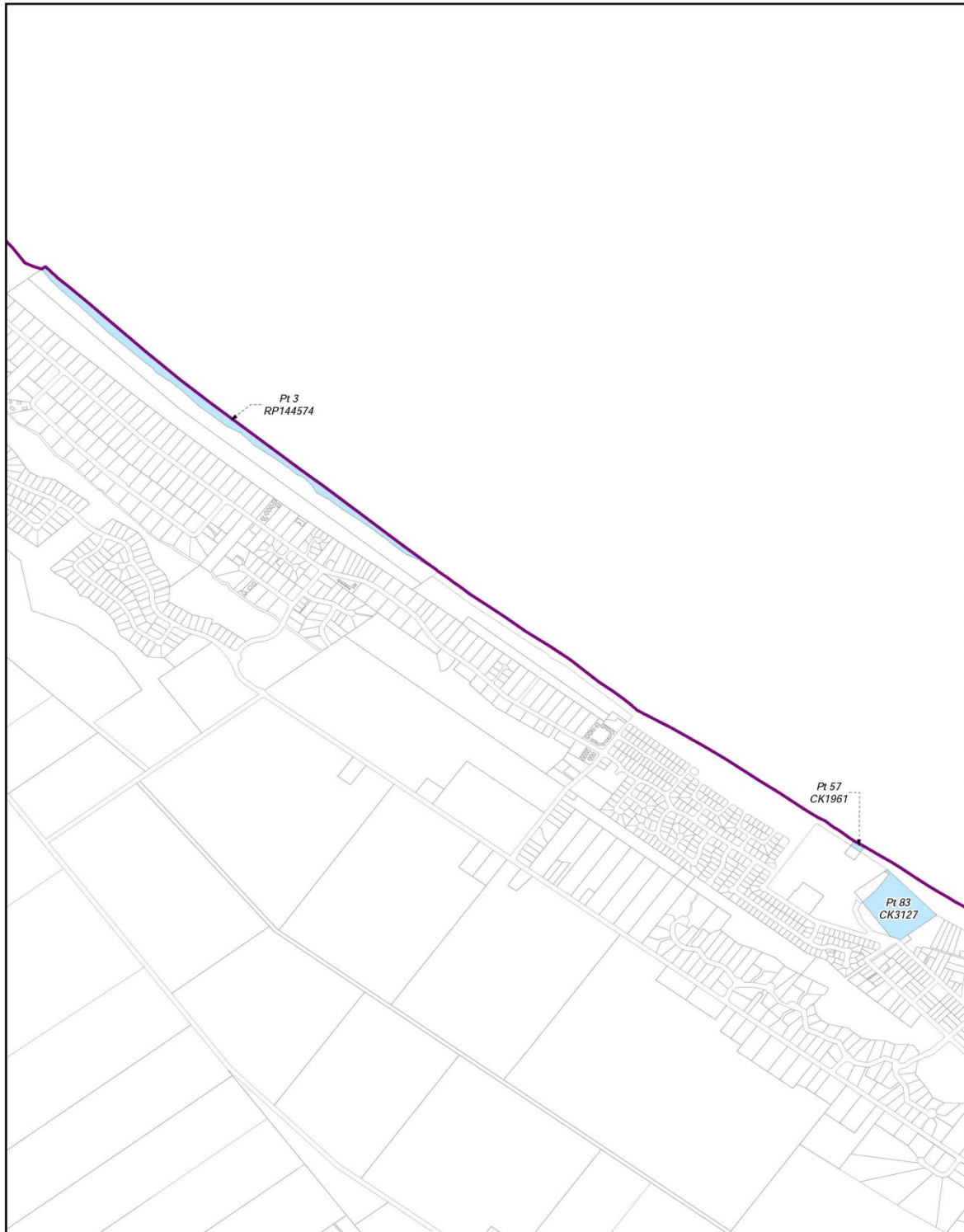
1:8,000



Map Projection: GCS GDA 1994



SHEET KEY



Document Path: \\atb\lp\NTClaims\CLAIMMAP\Q001_29\Port Curtis Coral Coast\Determinations_Map_2017\MMXD\Q001_29_PCCC_ASP_Determination_Mapbook_V2.mxd

NATIVE TITLE DETERMINATION

QUD6026/2001 Bailai, Gurang, Gooreng Gooreng, Taribelang Bunda Claim (QC2001/029) Sheet 126 of 219

LEGEND

- Non-exclusive areas
- External boundary
- DCDB
- Local Government Area boundaries


Compilation: Land Tenure Information obtained from the Digital Cadastral Data Base (July 2014), Department of Natural Resources & Mines, Brisbane. The Land Registry in the Department of Natural Resources & Mines should be consulted for verification of tenures.

Feature names shown on this map have been obtained from available information. It is possible that errors and omissions may exist. While every care is taken to ensure the accuracy of this data, the Department of Natural Resources & Mines, and/or contributors to this publication, makes no representations or warranties about the accuracy, reliability, completeness or suitability for any particular purpose and disclaims all responsibility and all liability (including without limitation, liability in negligence) for all injuries, expenses, losses, damages (including indirect or consequential damages) and costs which might be incurred as a result of the data being inaccurate or incomplete in any way or for any reason.

Copyright protects this publication. Except for purposes permitted by the Copyright Act 1968, reproduction by any means (photocopying, electronic, mechanical, recording or otherwise) is prohibited without the prior written permission of the Department of Natural Resources & Mines.

All enquiries: The Manager, Client Mapping Services, Department of Natural Resources and Mines, GPO Box 2454, Brisbane, QLD 4001.

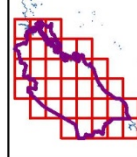
Produced by the Department of Natural Resources and Mines. © The State Of Queensland (Department of Natural Resources and Mines) August 2017.




1:14,000

0 0.1 0.2 0.3 0.4
Kilometres

Map Projection: GCS GDA 1984



SHEET KEY



Document Path: \\atllip\NTClaims\CLAIMMAP\Q001_29\Port Curtis Coral Coast\Determinations_Mapbook_V2.mxd

NATIVE TITLE DETERMINATION

QUD6026/2001 Bailai, Gurang, Gooreng Gooreng, Taribelang Bunda Claim (QC2001/029) Sheet 127 of 219

LEGEND

- Non-exclusive areas
- External boundary
- DCDB
- Local Government Area boundaries


Compilation: Land Tenure Information obtained from the Digital Cadastral Data Base (July 2014), Department of Natural Resources & Mines, Brisbane. The Land Registry in the Department of Natural Resources & Mines should be consulted for verification of tenures.

Feature names shown on this map have been obtained from available information. It is possible that errors and omissions may exist. While every care is taken to ensure the accuracy of this data, the Department of Natural Resources & Mines, and/or contributors to this publication, makes no representations or warranties about the accuracy, reliability, completeness or suitability for any particular purpose and disclaims all responsibility and all liability (including without limitation, liability in negligence) for all injuries, expenses, losses, damages (including indirect or consequential damages) and costs which might be incurred as a result of the data being inaccurate or incomplete in any way or for any reason.

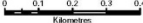
Copyright protects this publication. Except for purposes permitted by the Copyright Act 1968, reproduction by any means (photocopying, electronic, mechanical, recording or otherwise) is prohibited without the prior written permission of the Department of Natural Resources & Mines.

All enquiries: The Manager, Client Mapping Services, Department of Natural Resources and Mines, GPO Box 2454, Brisbane, QLD 4001.

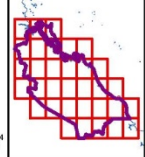
Produced by the Department of Natural Resources and Mines. © The State Of Queensland (Department of Natural Resources and Mines) August 2017.



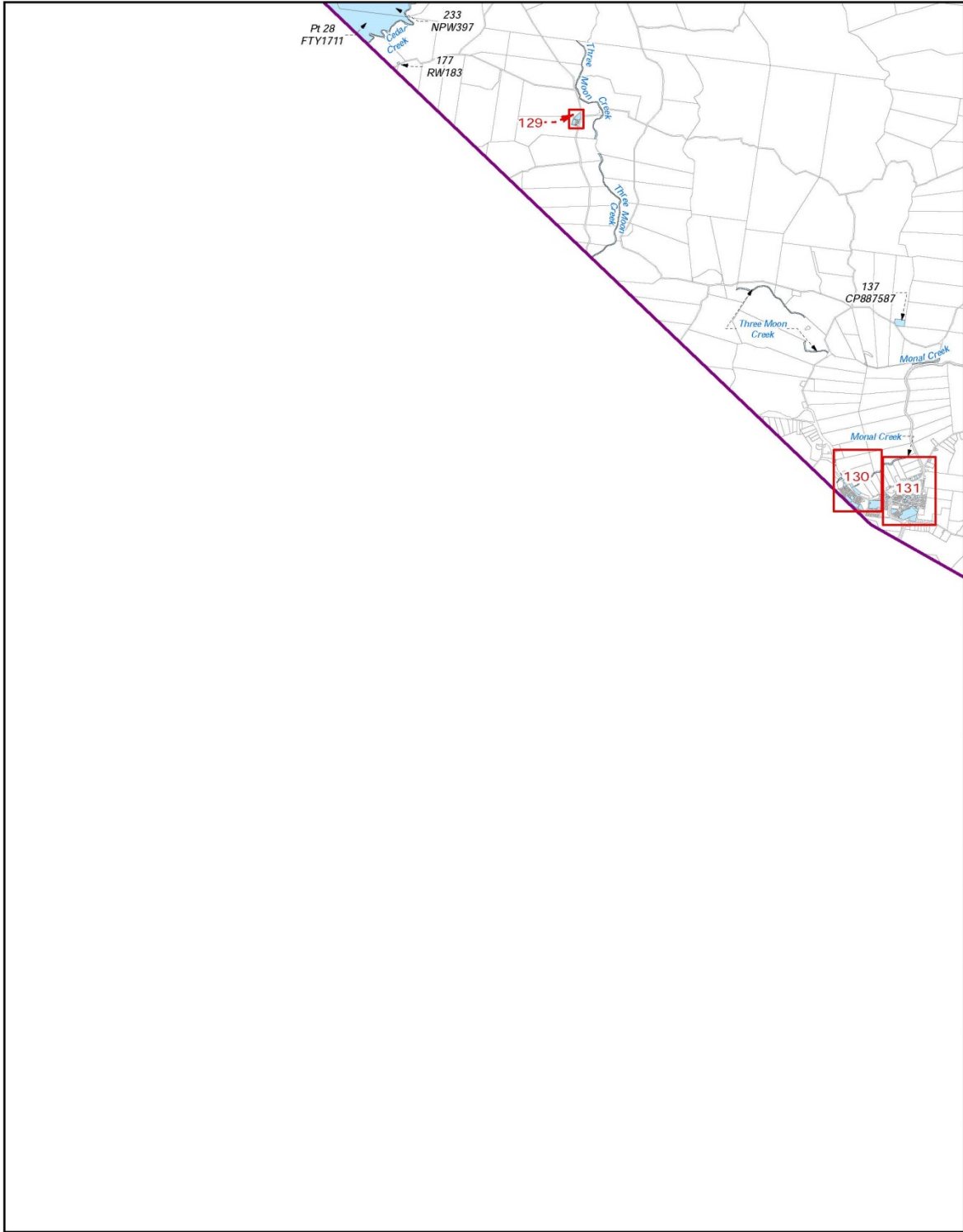
1:12,000



Map Projection: GCS_GDA_1994

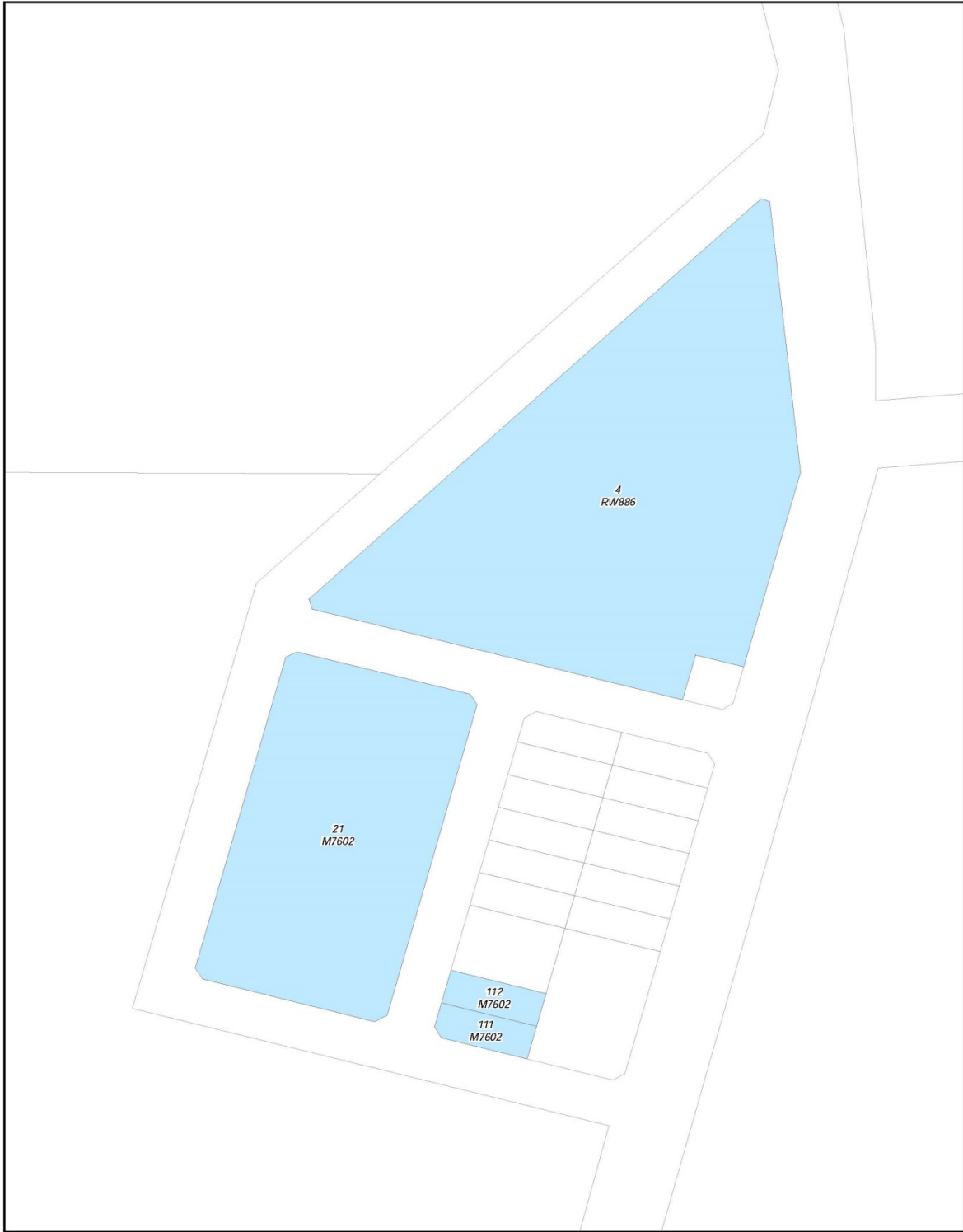


SHEET KEY



Document Path: \\atllip\NTClaims\CLAIMAP\Q001_29\Port Curtis Coral Coast\Determinations_Mapbook_V2.mxd

NATIVE TITLE DETERMINATION	
LEGEND	<p style="text-align: center;">QUD6026/2001 Bailai, Gurang, Gooreng Gooreng, Taribelang Bunda Claim (QC2001/029) Sheet 128 of 219</p> <p><small>Compilation: Land Tenure Information obtained from the Digital Cadastral Data Base (July 2014), Department of Natural Resources & Mines, Brisbane. The Land Registry in the Department of Natural Resources & Mines should be consulted for verification of tenures.</small></p> <p><small>Feature names shown on this map have been obtained from available information. It is possible that errors and omissions may exist. While every care is taken to ensure the accuracy of this data, the Department of Natural Resources & Mines, and/or contributors to this publication, makes no representations or warranties about its accuracy, reliability, completeness or suitability for any particular purpose and disclaims all responsibility and all liability (including without limitation, liability in negligence) for all injuries, expenses, losses, damages (including indirect or consequential damage) and costs which might be incurred as a result of the data being inaccurate or incomplete in any way or for any reason.</small></p> <p><small>Copyright protects this publication. Except for purposes permitted by the Copyright Act 1968, reproduction by any means (photocopying, electronic, mechanical, recording or otherwise) is prohibited without the prior written permission of the Department of Natural Resources & Mines.</small></p> <p><small>All enquiries: The Manager, Client Mapping Services, Department of Natural Resources and Mines, GPO Box 2454, Brisbane, QLD 4001.</small></p> <p style="text-align: center;"><small>Produced by the Department of Natural Resources and Mines. © The State Of Queensland (Department of Natural Resources and Mines) August 2017.</small></p>
<ul style="list-style-type: none"> Non-exclusive areas External boundary DCDB Local Government Area boundaries 	<p style="text-align: center;">1:100,000</p> <p style="text-align: center;"><small>0 0.95 1.7 2.55 3.4</small> Kilometres</p> <p style="text-align: center;"><small>Map Projection: GCS GDA 1994</small></p> <div style="border: 1px solid black; padding: 2px; width: fit-content;"> <p style="text-align: center; margin-top: 2px;">SHEET KEY</p> </div>



Document Path: \\atllip\NTClaims\CLAIMMAP\Q001_29\Port Curtis Coast\Coast\Determination_Map_2017\WXD\Q001_29_PCCC_ASP_Determination_Mapbook_V2.mxd

NATIVE TITLE DETERMINATION

QUD6026/2001 Bailai, Gurang, Gooreng Gooreng, Taribelang Bunda Claim (QC2001/029) Sheet 129 of 219

LEGEND

- Non-exclusive areas
- External boundary
- DCDB
- Local Government Area boundaries


Compilation: Land Tenure Information obtained from the Digital Cadastral Data Base (July 2014), Department of Natural Resources & Mines, Brisbane.
 The Land Registry in the Department of Natural Resources & Mines should be consulted for verification of tenures.

Feature names shown on this map have been obtained from available information. It is possible that errors and omissions may exist. While every care is taken to ensure the accuracy of this data, the Department of Natural Resources & Mines, and/or contributors to this publication, makes no representations or warranties about the accuracy, reliability, completeness or suitability for any particular purpose and disclaims all responsibility and all liability (including without limitation, liability in negligence) for all injuries, expenses, losses, damages (including indirect or consequential damages) and costs which might be incurred as a result of the data being inaccurate or incomplete in any way or for any reason.


Copyright protects this publication. Except for purposes permitted by the Copyright Act 1968, reproduction by any means (photocopying, electronic, mechanical, recording or otherwise) is prohibited without the prior written permission of the Department of Natural Resources & Mines.

All enquiries: The Manager, Client Mapping Services, Department of Natural Resources and Mines, GPO Box 2454, Brisbane, QLD 4001.

Produced by the Department of Natural Resources and Mines. © The State Of Queensland (Department of Natural Resources and Mines) August 2017.

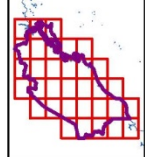


1:1,500

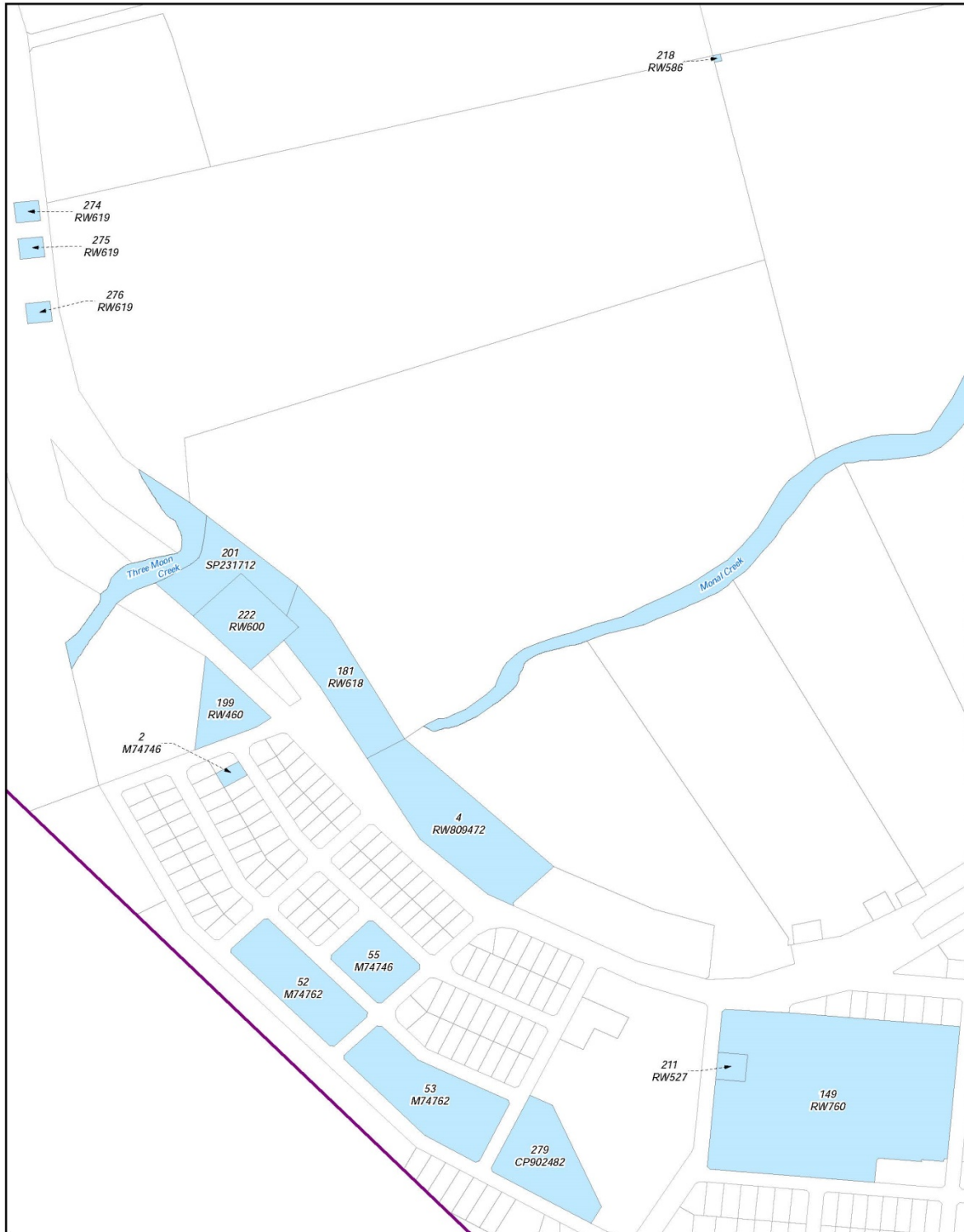


Kilometres

Map Projection: GCS GDA 1994



SHEET KEY



Document Path: \\atb\lp\NT\Claims\CLAIMMAP\Q001_29\Port Curtis Coral Coast\Determinations_Map_2017\MMXD\Q001_29_PCCC_ASP_Determination_Mapbook_V2.mxd

NATIVE TITLE DETERMINATION

QUD6026/2001 Bailai, Gurang, Gooreng Gooreng, Taribelang Bunda Claim (QC2001/029) Sheet 130 of 219

LEGEND

- Non-exclusive areas
- External boundary
- DCDB
- Local Government Area boundaries


Compilation: Land Tenure Information obtained from the Digital Cadastral Data Base (July 2014), Department of Natural Resources & Mines, Brisbane. The Land Registry in the Department of Natural Resources & Mines should be consulted for verification of tenures.

Feature names shown on this map have been obtained from available information. It is possible that errors and omissions may exist. While every care is taken to ensure the accuracy of this data, the Department of Natural Resources & Mines, and/or contributors to this publication, makes no representations or warranties about the accuracy, reliability, completeness or suitability for any particular purpose and disclaims all responsibility and all liability (including without limitation, liability in negligence) for all injuries, expenses, losses, damages (including indirect or consequential damages) and costs which might be incurred as a result of the data being inaccurate or incomplete in any way or for any reason.


Copyright protects this publication. Except for purposes permitted by the Copyright Act 1968, reproduction by any means (photocopying, electronic, mechanical, recording or otherwise) is prohibited without the prior written permission of the Department of Natural Resources & Mines.

All enquiries: The Manager, Client Mapping Services, Department of Natural Resources and Mines, GPO Box 2454, Brisbane, QLD 4001.

Produced by the Department of Natural Resources and Mines. © The State Of Queensland (Department of Natural Resources and Mines) August 2017.

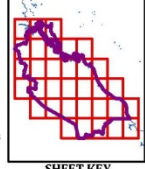


1:5,000



Kilometres

Map Projection: GCS GDA 1994

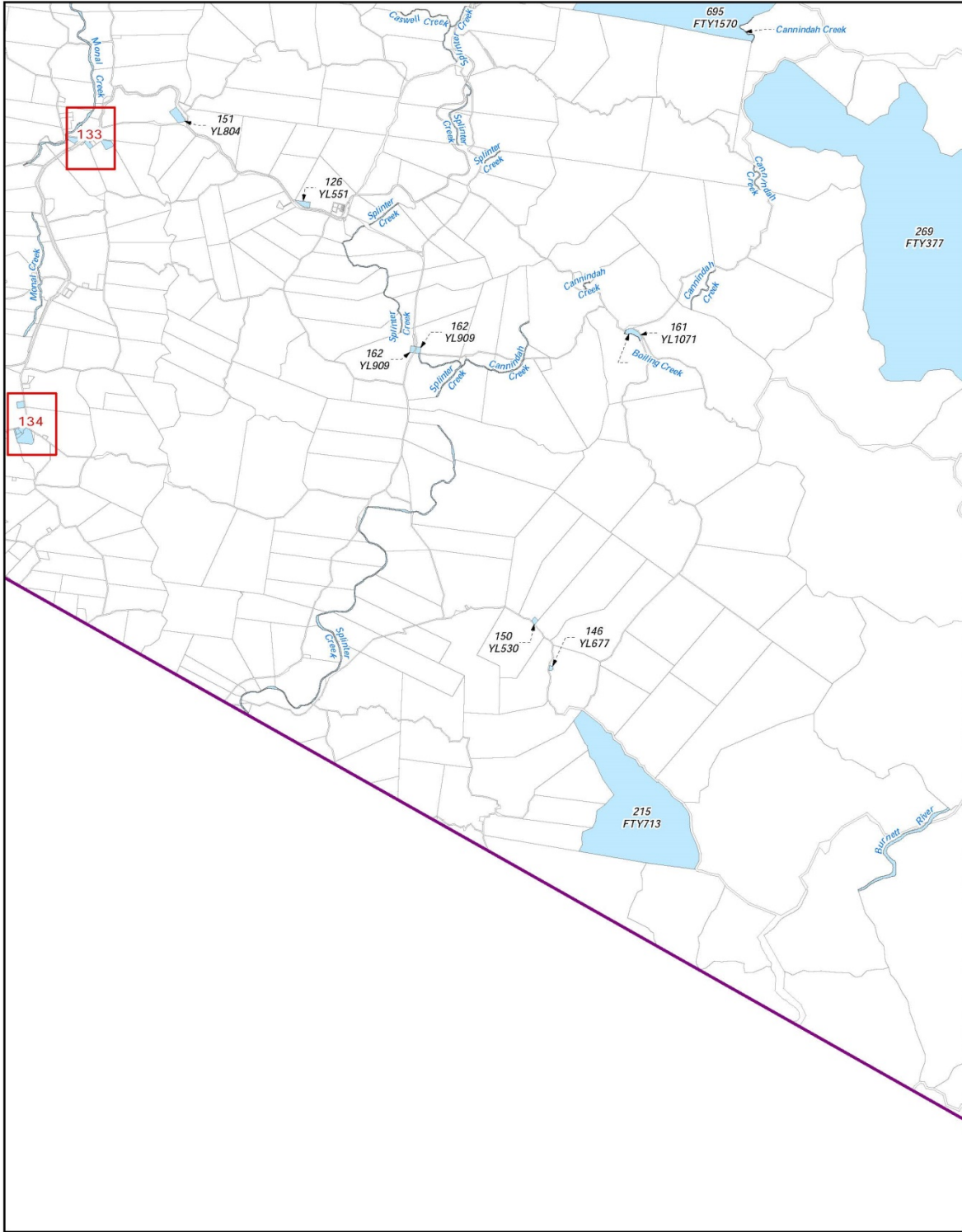


SHEET KEY



Document Path: \\atllip\NTClaims\CLAIMMAP\Q001_29\Port Curtis Coral Coast Determination_Map_2017\MMXD\Q001_29_PCCC_ASP_Determination_Mapbook_V2.mxd

NATIVE TITLE DETERMINATION QUD6026/2001 Bailai, Gurang, Gooreng Gooreng, Taribelang Bunda Claim (QC2001/029) Sheet 131 of 219		
LEGEND <ul style="list-style-type: none"> Non-exclusive areas External boundary DCDB Local Government Area boundaries 	<p><small>Compilation: Land Tenure Information obtained from the Digital Cadastral Data Base (July 2014), Department of Natural Resources & Mines, Brisbane. The Land Registry in the Department of Natural Resources & Mines should be consulted for verification of tenures.</small></p> <p><small>Feature names shown on this map have been obtained from available information. It is possible that errors and omissions may exist. While every care is taken to ensure the accuracy of this data, the Department of Natural Resources & Mines, and/or contributors to this publication, make no representations or warranties about the accuracy, reliability, completeness or suitability for any particular purpose and disclaims all responsibility and all liability (including without limitation, liability in negligence) for all injuries, expenses, losses, damages (including indirect or consequential damages) and costs which might be incurred as a result of the data being inaccurate or incomplete in any way or for any reason.</small></p> <p><small>Copyright protects this publication. Except for purposes permitted by the Copyright Act 1968, reproduction by any means (photocopying, electronic, mechanical, recording or otherwise) is prohibited without the prior written permission of the Department of Natural Resources & Mines.</small></p> <p><small>All enquiries: The Manager, Client Mapping Services, Department of Natural Resources and Mines, GPO Box 2454, Brisbane, QLD 4001.</small></p> <p><small>Produced by the Department of Natural Resources and Mines. © The State Of Queensland (Department of Natural Resources and Mines) August 2017.</small></p>	<p style="text-align: center;"> 1:5,500 <small>Kilometers</small> <small>Map Projection: GCS GDA 1994</small> </p>
		<p style="text-align: center;">SHEET KEY</p>



Document Path: \\atllip\NTClaims\CLAIMMAP\Q001_29\Port Curtis Coral Coast\Determinations_Map_2017\WXD\Q001_29_FTCC_ASP_Determination_Mapbook_V2.mxd

NATIVE TITLE DETERMINATION

QUD6026/2001 Bailai, Gurang, Gooreng Gooreng, Taribelang Bunda Claim (QC2001/029) Sheet 132 of 219

LEGEND

- Non-exclusive areas
- External boundary
- DCDB
- Local Government Area boundaries


Compilation: Land Tenure Information obtained from the Digital Cadastral Data Base (July 2014), Department of Natural Resources & Mines, Brisbane. The Land Registry in the Department of Natural Resources & Mines should be consulted for verification of tenures.

Feature names shown on this map have been obtained from available information. It is possible that errors and omissions may exist. While every care is taken to ensure the accuracy of this data, the Department of Natural Resources & Mines, and/or contributors to this publication, make no representations or warranties about the accuracy, reliability, completeness or suitability for any particular purpose and disclaims all responsibility and all liability (including without limitation, liability in negligence) for all injuries, expenses, losses, damages (including indirect or consequential damages) and costs which might be incurred as a result of the data being inaccurate or incomplete in any way or for any reason.


Copyright protects this publication. Except for purposes permitted by the Copyright Act 1968, reproduction by any means (photocopying, electronic, mechanical, recording or otherwise) is prohibited without the prior written permission of the Department of Natural Resources & Mines.

All enquiries: The Manager, Client Mapping Services, Department of Natural Resources and Mines, GPO Box 2454, Brisbane, QLD 4001.

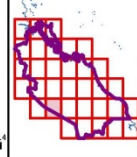
Produced by the Department of Natural Resources and Mines. © The State Of Queensland (Department of Natural Resources and Mines) August 2017.



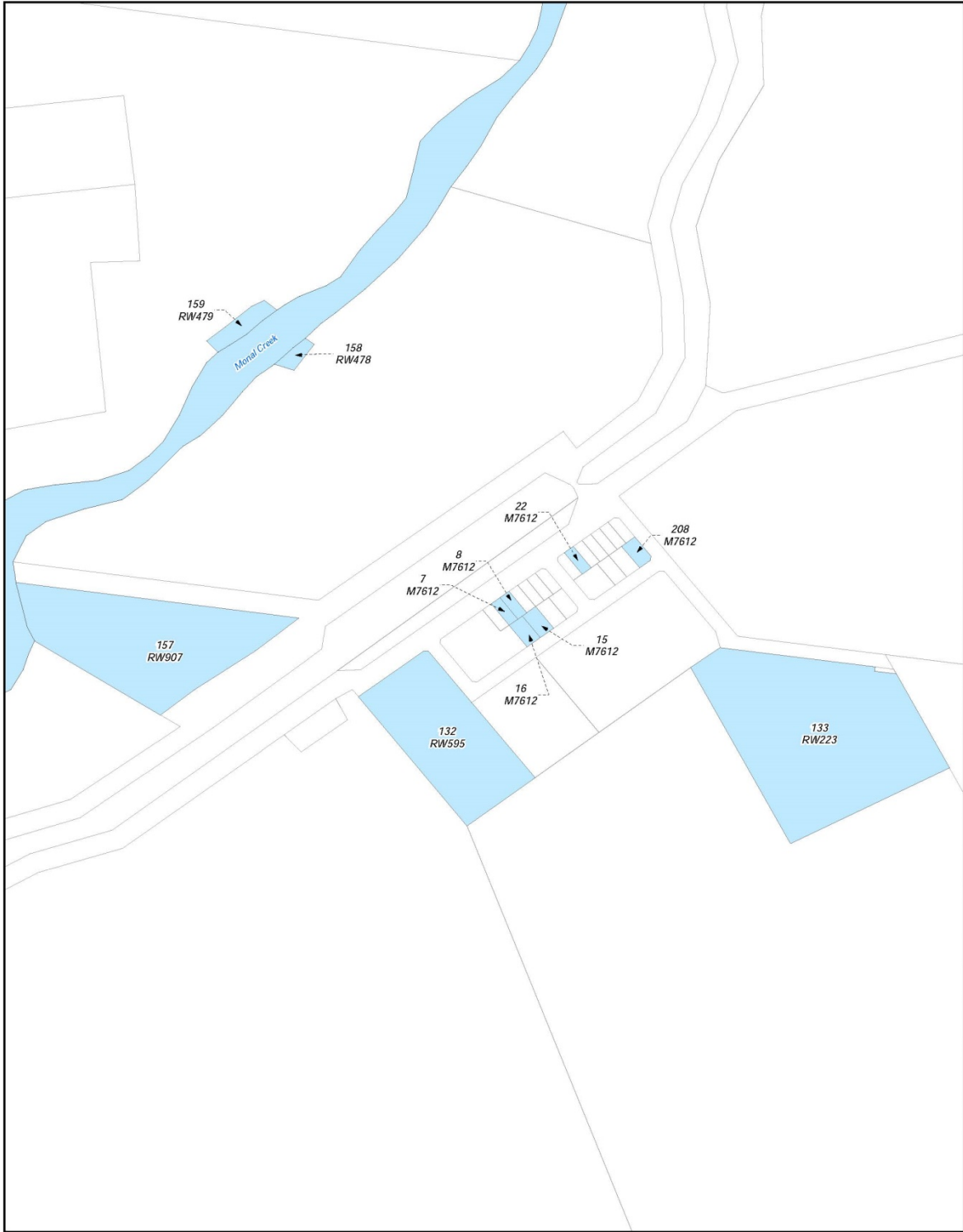
1:100,000





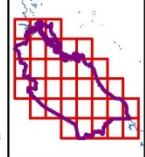
Map Projection: GCS_GDA_1994

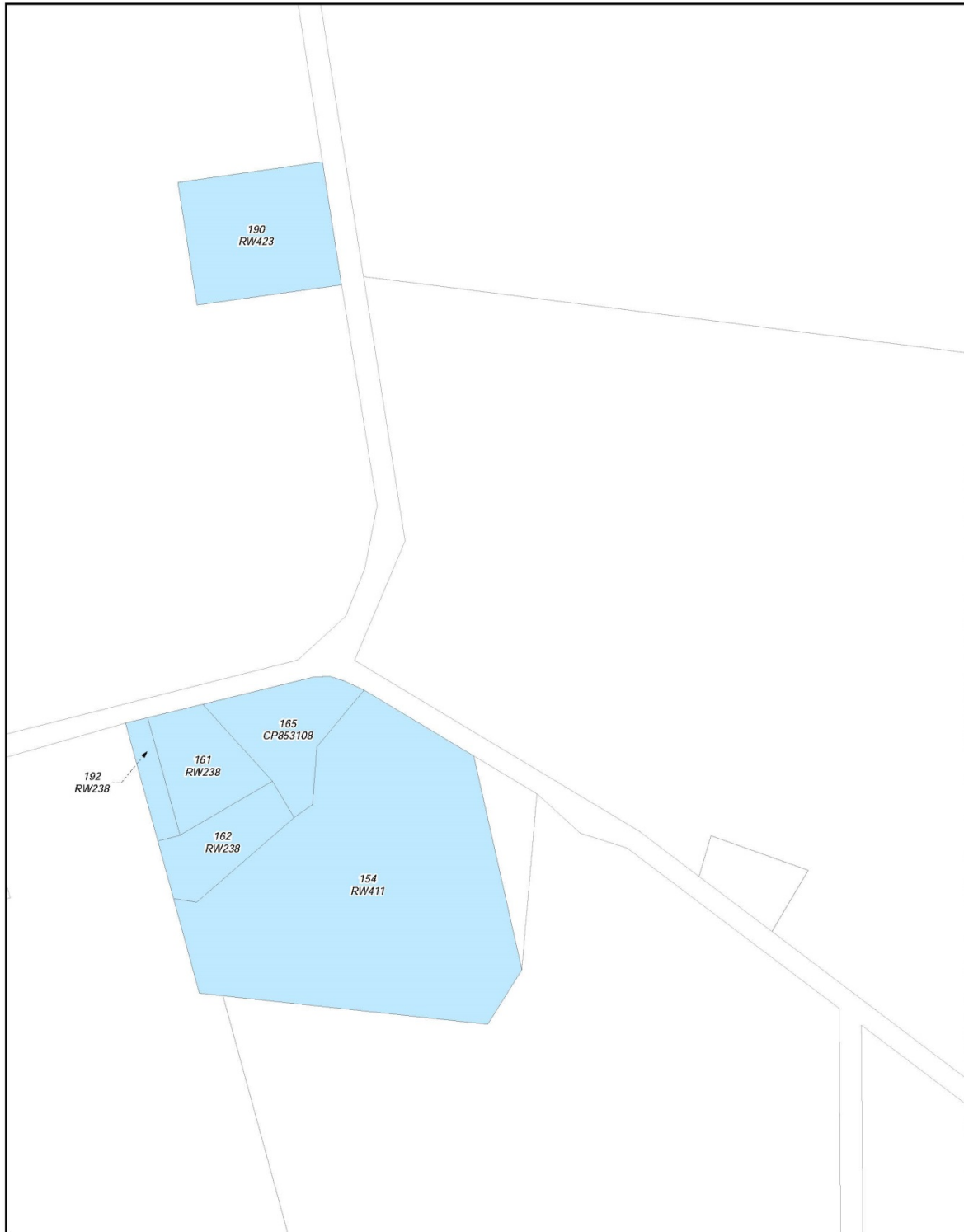


SHEET KEY



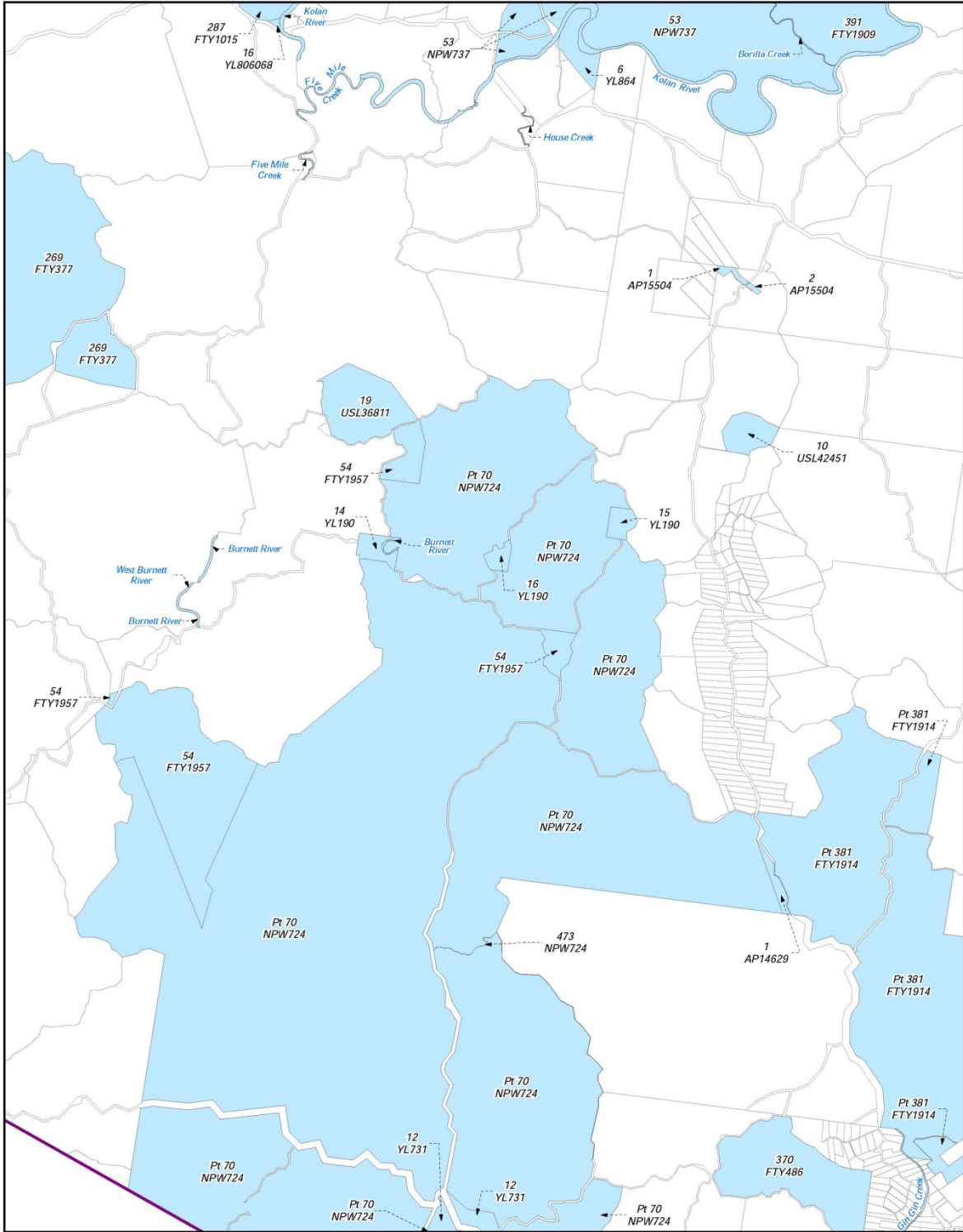
Document Path: \\atllip\NTClaims\CLAIMAP\Q001_29\Port Curtis Coral Coast\Determination_Map_2017\WXD\Q001_29_PCCC_ASP_Determination_Mapbook_V2.mxd

<p>LEGEND</p> <ul style="list-style-type: none"> Non-exclusive areas External boundary DCDB Local Government Area boundaries 	<p style="text-align: center;">NATIVE TITLE DETERMINATION</p> <p style="text-align: center;">QUD6026/2001 Bailai, Gurang, Gooreng Gooreng, Taribelang Bunda Claim (QC2001/029) Sheet 133 of 219</p> <p style="font-size: small;">Compilation: Land Tenure Information obtained from the Digital Cadastral Data Base (July 2014), Department of Natural Resources & Mines, Brisbane. The Land Registry in the Department of Natural Resources & Mines should be consulted for verification of tenures.</p> <p style="font-size: x-small;">Feature names shown on this map have been obtained from available information. It is possible that errors and omissions may exist. While every care is taken to ensure the accuracy of this data, the Department of Natural Resources & Mines, and/or contributors to this publication, make no representations or warranties about the accuracy, reliability, completeness or suitability for any particular purpose and disclaims all responsibility and all liability (including without limitation, liability in negligence) for all injuries, expenses, losses, damages (including indirect or consequential damages) and costs which might be incurred as a result of the data being inaccurate or incomplete in any way or for any reason.</p> <p style="font-size: x-small;">Copyright protects this publication. Except for purposes permitted by the Copyright Act 1968, reproduction by any means (photocopying, electronic, mechanical, recording or otherwise) is prohibited without the prior written permission of the Department of Natural Resources & Mines.</p> <p style="font-size: x-small;">All enquiries: The Manager, Client Mapping Services, Department of Natural Resources and Mines, GPO Box 2454, Brisbane, QLD 4001.</p> <p style="font-size: x-small;">Produced by the Department of Natural Resources and Mines. © The State Of Queensland (Department of Natural Resources and Mines) August 2017.</p>	 <p>1:5,000</p>  <p style="font-size: x-small;">Map Projection: GCS GDA 1994</p>
		 <p>SHEET KEY</p>



Document Path: \\atllip\NTClaims\CLAIMMAP\Q001_29\Port Curtis Coral Coast\Determination_Map_2017\WXD\Q001_29_PCCC_ASP_Determination_Mapbook_V2.mxd

LEGEND		NATIVE TITLE DETERMINATION	
	Non-exclusive areas	QUD6026/2001 Bailai, Gurang, Gooreng Gooreng, Taribelang Bunda Claim (QC2001/029) Sheet 134 of 219	
	External boundary	Compilation: Land Tenure Information obtained from the Digital Cadastral Data Base (July 2014), Department of Natural Resources & Mines, Brisbane. The Land Registry in the Department of Natural Resources & Mines should be consulted for verification of tenures. Feature names shown on this map have been obtained from available information. It is possible that errors and omissions may exist. While every care is taken to ensure the accuracy of this data, the Department of Natural Resources & Mines, and/or contributors to this publication, makes no representations or warranties about the accuracy, reliability, completeness or suitability for any particular purpose and disclaims all responsibility and all liability (including without limitation, liability in negligence) for all injuries, expenses, losses, damages (including indirect or consequential damages) and costs which might be incurred as a result of the data being inaccurate or incomplete in any way or for any reason. Copyright protects this publication. Except for purposes permitted by the Copyright Act 1968, reproduction by any means (photocopying, electronic, mechanical, recording or otherwise) is prohibited without the prior written permission of the Department of Natural Resources & Mines. All enquiries: The Manager, Client Mapping Services, Department of Natural Resources and Mines, GPO Box 2454, Brisbane, QLD 4001.	
	DCDB	 1:5,000 Map Projection: GCS GDA 1994	 SHEET KEY
	Local Government Area boundaries	Produced by the Department of Natural Resources and Mines. © The State Of Queensland (Department of Natural Resources and Mines) August 2017.	



Document Path: \\atlpi\NT\Claims\CLAIMMAP\Q001_29\Port Curtis Coral Coast\Determination_Map_2017\WXD\Q001_29_PCCC_ASP_Determination_Mapbook_V2.mxd

NATIVE TITLE DETERMINATION

QUD6026/2001 Bailai, Gurang, Gooreng Gooreng, Taribelang Bunda Claim (QC2001/029) Sheet 135 of 219

LEGEND

- Non-exclusive areas
- External boundary
- DCDB
- Local Government Area boundaries


Compilation: Land Tenure Information obtained from the Digital Cadastral Data Base (July 2014), Department of Natural Resources & Mines, Brisbane. The Land Registry in the Department of Natural Resources & Mines should be consulted for verification of tenures.

Feature names shown on this map have been obtained from available information. It is possible that errors and omissions may exist. While every care is taken to ensure the accuracy of this data, the Department of Natural Resources & Mines, and/or contributors to this publication, makes no representations or warranties about its accuracy, reliability, completeness or suitability for any particular purpose and disclaims all responsibility and all liability (including, without limitation, liability in negligence) for all injuries, expenses, losses, damages (including indirect or consequential damages) and costs which might be incurred as a result of the data being inaccurate or incomplete in any way or for any reason.

Copyright protects this publication. Except for purposes permitted by the Copyright Act 1968, reproduction by any means (photocopying, electronic, mechanical, recording or otherwise) is prohibited without the prior written permission of the Department of Natural Resources & Mines.

All enquiries: The Manager, Client Mapping Services, Department of Natural Resources and Mines, GPO Box 2454, Brisbane, QLD 4001.

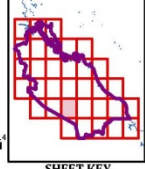
Produced by the Department of Natural Resources and Mines. © The State Of Queensland (Department of Natural Resources and Mines) August 2017.



1:100,000

0 0.95 1.7 2.55 3.4
Kilometres

Map Projection: GCS GDA 1994



SHEET KEY